



ASA Côte d'Or

19 rue du Château
21380 Messigny et Vantoux
Tel.: 06.36.15.98.28
site: asadco21.fr



1^{er} rallye régional de Bligny sur Ouche

le 11 mai 2024

Roadbook

• COUPE DE FRANCE DES RALLYES •

ASA Côte d'Or
19 rue du Château
21380 Messigny et Vantoux
Tel.: 06.36.15.98.28
site: asadco21.fr

1ère Edition

RALLYE

BLIGNY-SUR-OUCHE

10 & 11 MAI 2024

à moins de 20 minutes de la sortie d'autoroute Beaune (21200) et Pouilly-En-Auxois (21320)


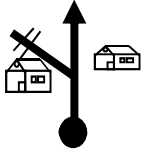

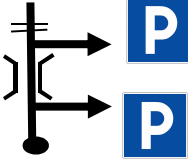
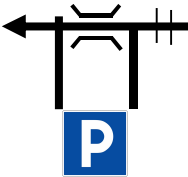
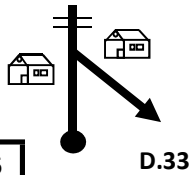

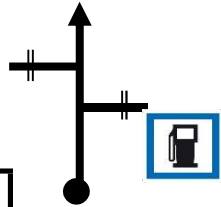
CHALLENGE 2 ROUES MOTRICES
1er : 1000€ - 2eme : 600€ - 3eme : 400€
* Hors Groupe F1G1 | Challenges 2000cm³ - 1600cm³ - 1400cm³



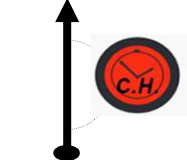
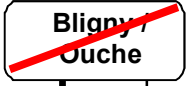
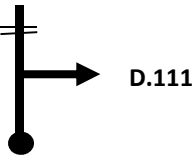
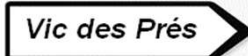
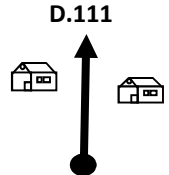

40KM DE CHRONO - 75KM DE LIAISON
TJS de plus de 13km à faire 3 fois
Boulevard des Recherches - Beaune


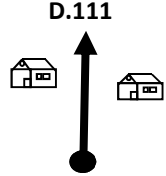

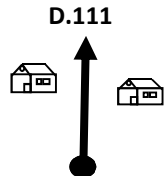

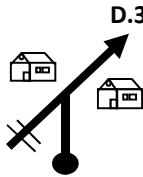
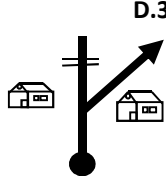



Crédit Photos : © 2024 Photographie


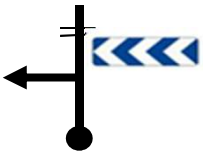




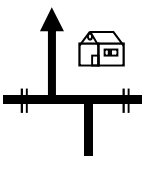


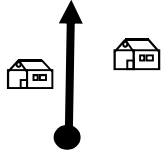



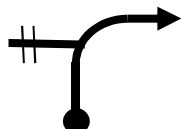



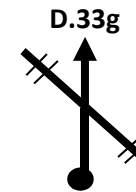

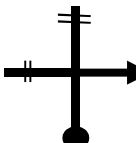

Etape: 1			De ch: 0, 0B, 1B, 2B	Page 1
Section: 1-2-3			Vers ch: 0A, 1, 2, 3	
distance en km			distance totale: 42,730km Temps imparti: 80mn moyenne horaire: <40km/h	
Totale	Partielle	Direction	Information	Dégressive
0,000	0,000	0	rue de l'église 	43,730
0,020		1		43,710
0,040	0,020	2	D.970 	43,690









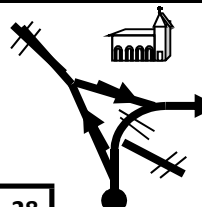

Etape: 1			De ch: 0, 0B, 1B, 2B Vers ch: 0A,1,2,3 distance totale: 42,730km Temps imparti: 80mn moyenne horaire: <40km/h	Page
Section: 1-2-3				2
distance en km				distance
Totale	Partielle	Direction	Information	Dégressive
0,720	0,680	D.970 		43,010
0,840	0,120		Parcs Assistance	43,890
0,840		D.970 	sortie des parcs d'assistance	42,050
0,980	0,140			41,910
1,320	0,340			41,570


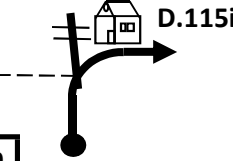



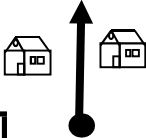
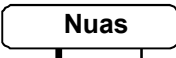
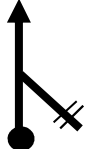



Etape: 1			De ch: 0, 0B, 1B, 2B Vers ch: 0A,1,2,3 distance totale: 42,730km Temps imparti: 80mn moyenne horaire: <40km/h	Page
Section: 1-2-3				3
distance en km				distance
Totale	Partielle	Direction	Information	Dégressive
				
1,460	0,140		CH sortie assistance 	41,430
2,240	0,780			40,650
2,500	0,260	D.111 	 restez sur D.111 direction Bessey la cour	40,390


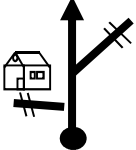


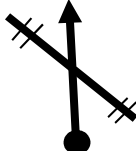

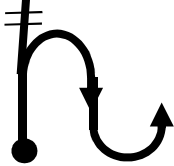

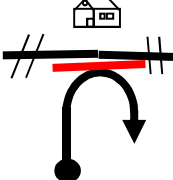


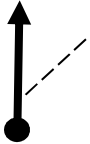

Etape: 1			De ch: 0, 0B, 1B, 2B	Page
Section: 1-2-3			Vers ch: 0A,1 ,2 , 3	4
distance en km			distance totale: 42,730km	distance
			Temps imparti: 80mn	
			moyenne horaire: <40km/h	
Totale	Partielle	Direction	Information	Dégressive
2,900	0,400	D.111 		39,990
4,900	2,000	D.111 		37,990
5,000	0,100	D.33g 		37,890
5,200	0,200	D.33g 		37,690
5,550	0,350	D.33g 		37,340


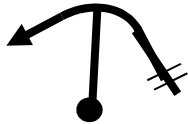

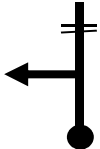




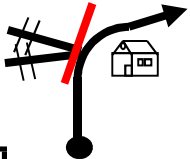


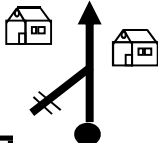


Etape: 1			De ch: 0, 0B, 1B, 2B	Page
Section: 1-2-3			Vers ch: 0A,1 ,2 , 3	5
distance en km			distance totale: 42,730km	distance
			Temps imparti: 80mn	
			moyenne horaire: <40km/h	
Totale	Partielle	Direction	Information	Dégressive
6,520	0,970			36,370
6,770	0,250	D.33g 	 restez sur D.33g	36,120
7,110	0,340	D.33g 	 restez sur D.33g	35,780
8,790	1,680	D.33g 	 	34,100
			traversez Veilly sur D.33g	


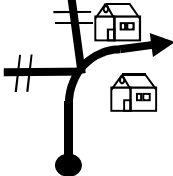





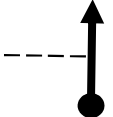

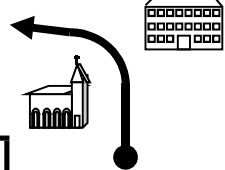
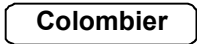

Etape: 1			De ch: 0, 0B, 1B, 2B Vers ch: 0A,1,2,3 distance totale: 42,730km Temps imparti: 80mn moyenne horaire: <40km/h		Page
Section: 1-2-3					6
distance en km					distance
Totale	Partielle	Direction	Information	Dégressive	
9,210	0,420	21 		33,680	
9,390	0,180	22 		33,500	
10,690	1,300	23 		32,200	
11,580	0,890	24 	 Croisement dangereux peu de visibilité	31,310	
12,080	0,500	25 	 PORT DU CASQUE AUTORISÉ À PARTIR DE CETTE LIMITE!	30,810	


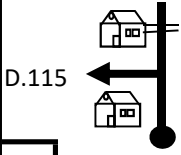
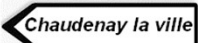

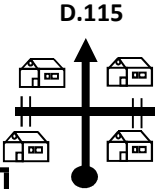

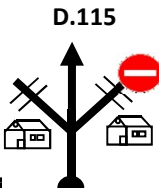


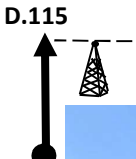


Etape: 1			De ch: 0, 0B, 1B, 2B Vers ch: 0A,1,2,3 distance totale: 42,730km Temps imparti: 80mn moyenne horaire: <40km/h		Page
Section: 1-2-3					7
distance en km					distance
Totale	Partielle	Direction	Information	Dégressive	
12,340	0,260	26  	 entrée du près à droite	30,550	
12,440	0,100	27  	 Amis concurrents pendant vos reconnaisances merci de respecter les riverains  entrée de ferme à droite	30,450	
12,890	0,450	28 	 faire le tour du terre plein	30,000	



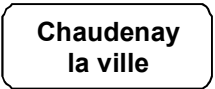
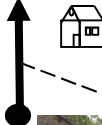


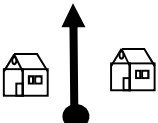

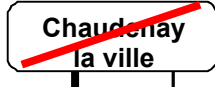
Etape: 1			De ch: 0, 0B, 1B, 2B		Page
Section: 1-2-3			Vers ch: 0A,1 ,2 , 3		8
distance en km			distance totale: 42,730km		distance
		Temps imparti: 80mn			
		moyenne horaire: <40km/h			
Totale	Partielle	Direction	Information	Dégressive	
13,540	0,650	29 		29,350	
14,390	0,850	30 		28,500	
15,090	0,700	31 		27,800	
15,170	0,080	32 		27,720	
15,370	0,200	33 	restez sur D.115i 	27,520	


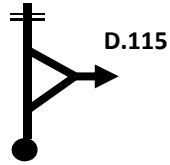
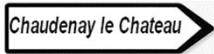
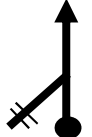

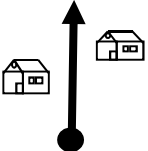

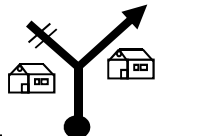

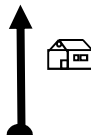

Etape: 1			De ch: 0, 0B, 1B, 2B		Page
Section: 1-2-3			Vers ch: 0A,1 ,2 , 3		9
distance en km			distance totale: 42,730km		distance
		Temps imparti: 80mn			
		moyenne horaire: <40km/h			
Totale	Partielle	Direction	Information	Dégressive	
15,720	0,350	34 	 	270170	
16,670	0,950	35 		26,220	
18,120	1,450	36 	double épingle serrée 	24,770	
18,220	0,100	37 	 séparateurs de voies 	24,670	
18,970	0,750	38 		23,920	


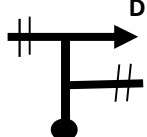
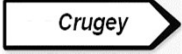






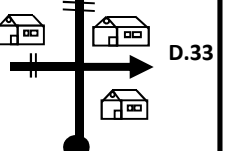

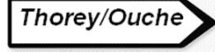
Etape: 1			De ch: 0, 0B, 1B, 2B Vers ch: 0A,1 ,2 , 3 distance totale: 42,730km Temps imparti: 80mn moyenne horaire: <40km/h		Page
Section: 1-2-3					10
distance en km					distance
Totale	Partielle	Direction	Information	Dégressive	
20,120	1,150	39			22,770
20,760	0,640	40			22,130
21,860	1,100	41		  fort rétrécissement	21,030
21,900	0,040	42		 séparateurs de voies 	20,990
21,970	0,070	43		 	20,920


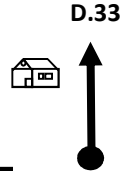

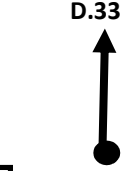
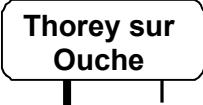
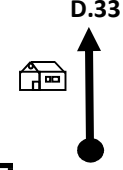

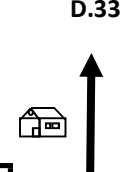

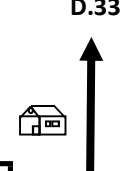
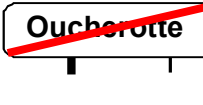
Etape: 1			De ch: 0, 0B, 1B, 2B Vers ch: 0A,1 ,2 , 3 distance totale: 42,730km Temps imparti: 80mn moyenne horaire: <40km/h		Page
Section: 1-2-3					11
distance en km					distance
Totale	Partielle	Direction	Information	Dégressive	
22,060	0,090	44			20,830
22,130	0,070	45	D.115i 		20,760
23,180	1,050	46			19,710
23,610	0,430	47	D.115i 		19,280
24,310	0,700	48	D.115i 	 	18,580


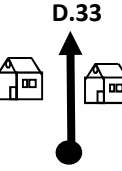
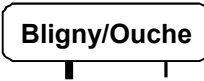
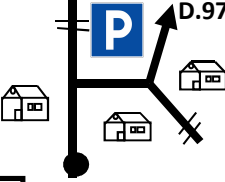

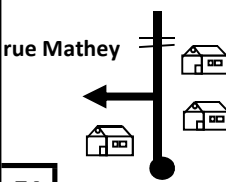
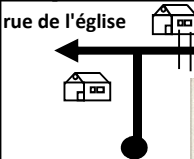



Etape: 1			De ch: 0, 0B, 1B, 2B		Page
Section: 1-2-3			Vers ch: 0A,1,2,3		12
distance en km			distance totale: 42,730km		distance
		Temps imparti: 80mn			
		moyenne horaire: <40km/h			
Totale	Partielle	Direction	Information	Dégressive	
24,470	0,160	49		 	18,420
24,720	0,250	50		Traversez Colombier sur D.115 	18,170
24,820	0,100	51		 	18,070
25,690	0,870	52			17,200
					

Etape: 1			De ch: 0, 0B, 1B, 2B		Page
Section: 1-2-3			Vers ch: 0A,1,2,3		13
distance en km			distance totale: 42,730km		distance
		Temps imparti: 80mn			
		moyenne horaire: <40km/h			
Totale	Partielle	Direction	Information	Dégressive	
26,140	0,450	53			16,750
26,190	0,050	54		 	16,700
		55		Restez sur D.115 pour traverser la village	
26,710	0,520	56			16,180



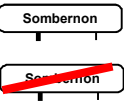





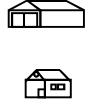









Etape: 1			De ch: 0, 0B, 1B, 2B		Page
Section: 1-2-3			Vers ch: 0A,1,2,3		14
distance en km			distance totale: 42,730km		distance
		Temps imparti: 80mn			
		moyenne horaire: <40km/h			
Totale	Partielle	Direction	Information	Dégressive	
27,260	0,550	57			16,630
28,070	0,810	58			14,820
28,820	0,750	59			14,070
29,040	0,220	60			13,850
29,240	0,200	61			13,650

Etape: 1			De ch: 0, 0B, 1B, 2B		Page
Section: 1-2-3			Vers ch: 0A,1,2,3		15
distance en km			distance totale: 42,730km		distance
		Temps imparti: 80mn			
		moyenne horaire: <40km/h			
Totale	Partielle	Direction	Information	Dégressive	
31,090	1,850	62			11,800
31,370	0,280	63			11,520
32,170	0,800	64			10,720
34,170	2,000	65			8,720
34,600	0,430	66		 	8,290

Etape: 1			De ch: 0, 0B, 1B, 2B		Page
Section: 1-2-3			Vers ch: 0A,1,2,3		16
distance en km			distance totale: 42,730km		distance
		Temps imparti: 80mn			
		moyenne horaire: <40km/h			
Total	Partielle	Direction		Information	Dégressive
35,100	0,500	67			7,790
36,800	1,700	68			6,090
37,200	0,400	69			5,690
40,200	3,000	70			2,690
40,640	0,440	71			2,250

Etape: 1			De ch: 0, 0B, 1B, 2B		Page
Section: 1-2-3			Vers ch: 0A,1,2,3		17
distance en km			distance totale: 42,730km		distance
		Temps imparti: 80mn			
		moyenne horaire: <40km/h			
Total	Partielle	Direction		Information	Dégressive
41,720	1,080	72			1,170
42,220	0,500	73			0,670
42,520	0,300	74		<p>1ère à gauche ne sera pas en sens interdit le jour du rallye</p>	0,370
42,630	0,110	75			
42,730	0,100	76			



	balise de priorité		vitesse limitée à
	entrée village sortie village		contrôle horaire
	Parking		départ ES
	Cours d'eau		poste commissaire
	hangar, grange habitation		Station service
	église, édifice religieux		arrivée ES
	STOP		point stop
	Croisement dangereux		port du casque autorisé
	Rétrécissement		port du casque interdit